








Kensington, New Hampshire
Significant Wildlife Habitat Composite


 Open Lands Habitat


 Agricultural Land
-Brush or Transitional Forest
-Sand & Gravel Pits


 Riparian Areas
(300 Ft Buffers around Surface Waters)


 Wetland Habitat


 National Wetlands Inventory Wetlands


 Very Poorly Drained Soils

 Poorly Drained Soils

 Hydric B - Non Hydric Complex or Association

 Unfragmented Lands

 500 to 1000 Acres

 Greater than 1000 Acres



Data sources are listed on a separate sheet

produced for Kensington Master Plan on September 17, 2007



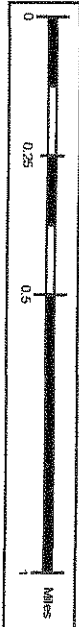
planning@kensingtonnh.com



Kensington, New Hampshire
Unfragmented Lands

Unfragmented Blocks

- 500 to 1000 Acres
- Greater than 1000 Acres



Produced for Kensington Master Plan on August 28, 2007

Data sources are listed on a separate sheet



Kensington, New Hampshire Conservation Lands

- 1. Conservation land, protected from development through conservation easement, restrictions, or outright ownership by organization or agency whose mission includes protecting land in perpetuity; more than 50% of area will remain undeveloped.
- 2. Unofficial conservation land. Owned by an agency or organization whose mission is not conservation, but whose intent is to keep the land for conservation, water supply protection, passive recreation, or educational purposes.
- 2A. Water supply lands. Lands owned or controlled by suppliers of public drinking water. Includes all supplies owned by municipality or a subdivision of a municipality, and all private water systems which serve 500 people or more.

165-141
Identification number for Conservation Lands Attribute Database
Conservation Lands (new data submissions, attributes unknown)

Data sources are listed on a separate sheet



Base Features

State Highway

Public Road, municipally maintained

Public Road, not maintained

Private Road

Trail

Kensington Trails

Railroad

Power Transmission Line

Town Boundary

stream

intermittent stream

marsh or swamp outline

Bodies of Water