


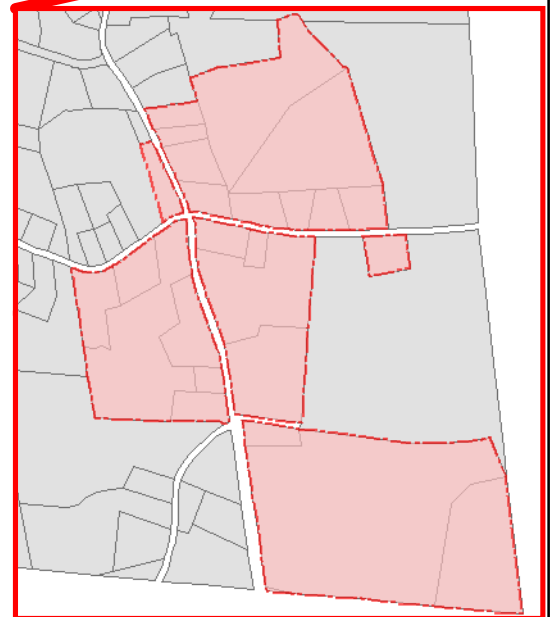
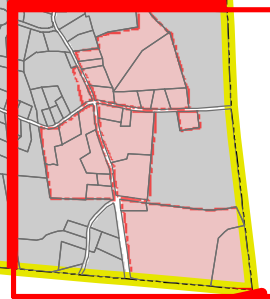
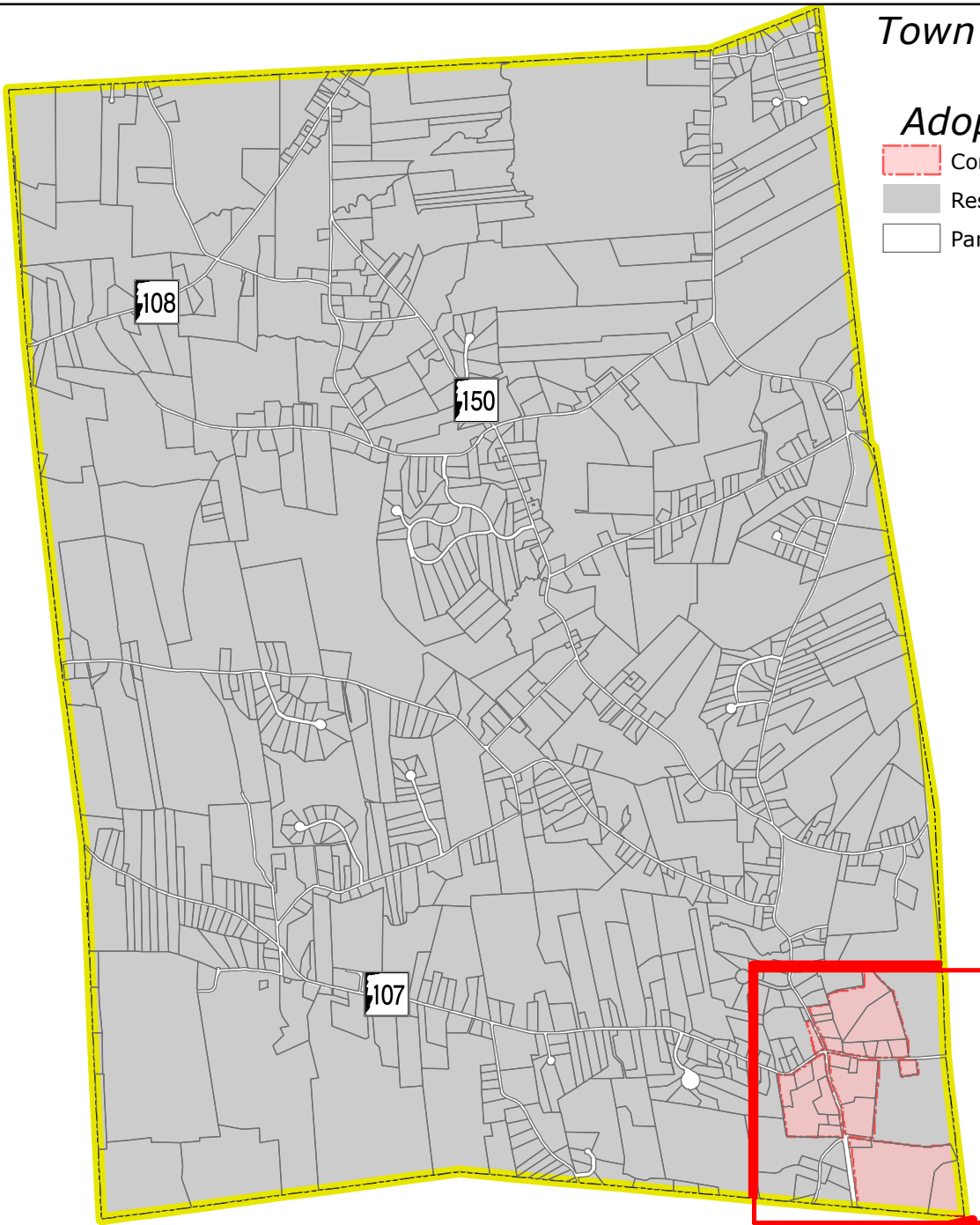


Town of Kensington, NH Zoning Map Adopted March, 2013

-  Commercial District (Adopted 2013)
-  Residential and Agricultural Zone
-  Parcel Boundaries (2007)



RPC Standard Zoning Disclaimer

This map is the understood zoning at the date of the map.

This map is an unofficial representation of the official zoning map. Regardless of the existence of other printed copies of the Zoning Map, the Official Zoning Map shall be located in the Town office. For any discrepancies, please refer to the zoning ordinance which shall be the final authority as to the current zoning status of the land and water areas, buildings, and other structures in the town. The RPC does not redistribute this map to anyone but town officials and makes no claim about the accuracy of the data reflected here.

